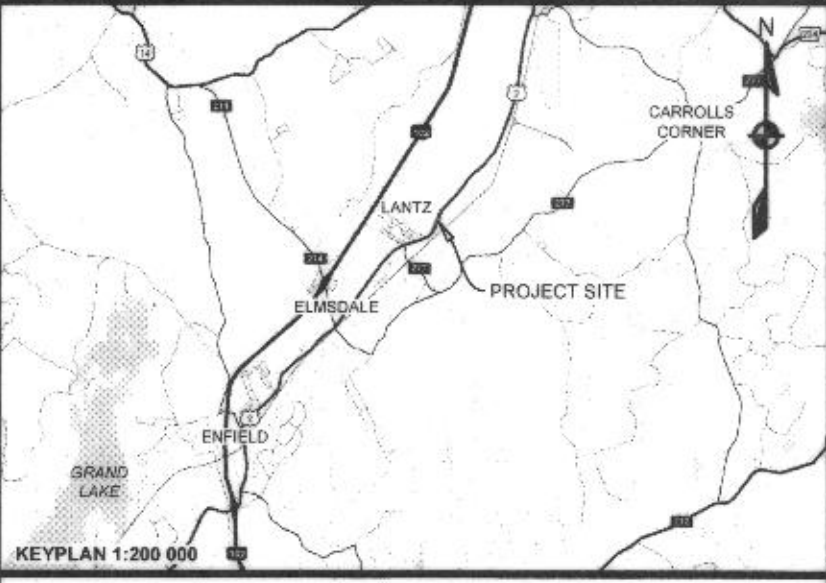



# BARNEYS BROOK FORCEMAIN REPLACEMENT RECORD DRAWINGS

LANTZ, NOVA SCOTIA



ELEVATIONS ARE GEODETIC, REFERENCED TO CGVD2013 IN METRES.  
WORK COMPLETED BY W. ERIC WHEBBY LIMITED FROM MAY TO JULY 2019.  
PROJECT MANAGER: JEFF WHITE



5	NOV. 22, 2019	ISSUED FOR RECORD
4	MAR. 20, 2018	ISSUED FOR CONSTRUCTION
3	NOV. 05, 2018	ISSUED FOR TENDER
2	AUG. 01, 2018	ISSUED FOR 90% REVIEW
1	JUN. 29, 2018	ISSUED FOR 50% REVIEW
ISSUE	DATE	DESCRIPTION

CONSULTANT

PHONE: 902.632.6597      www.designpoint.ca

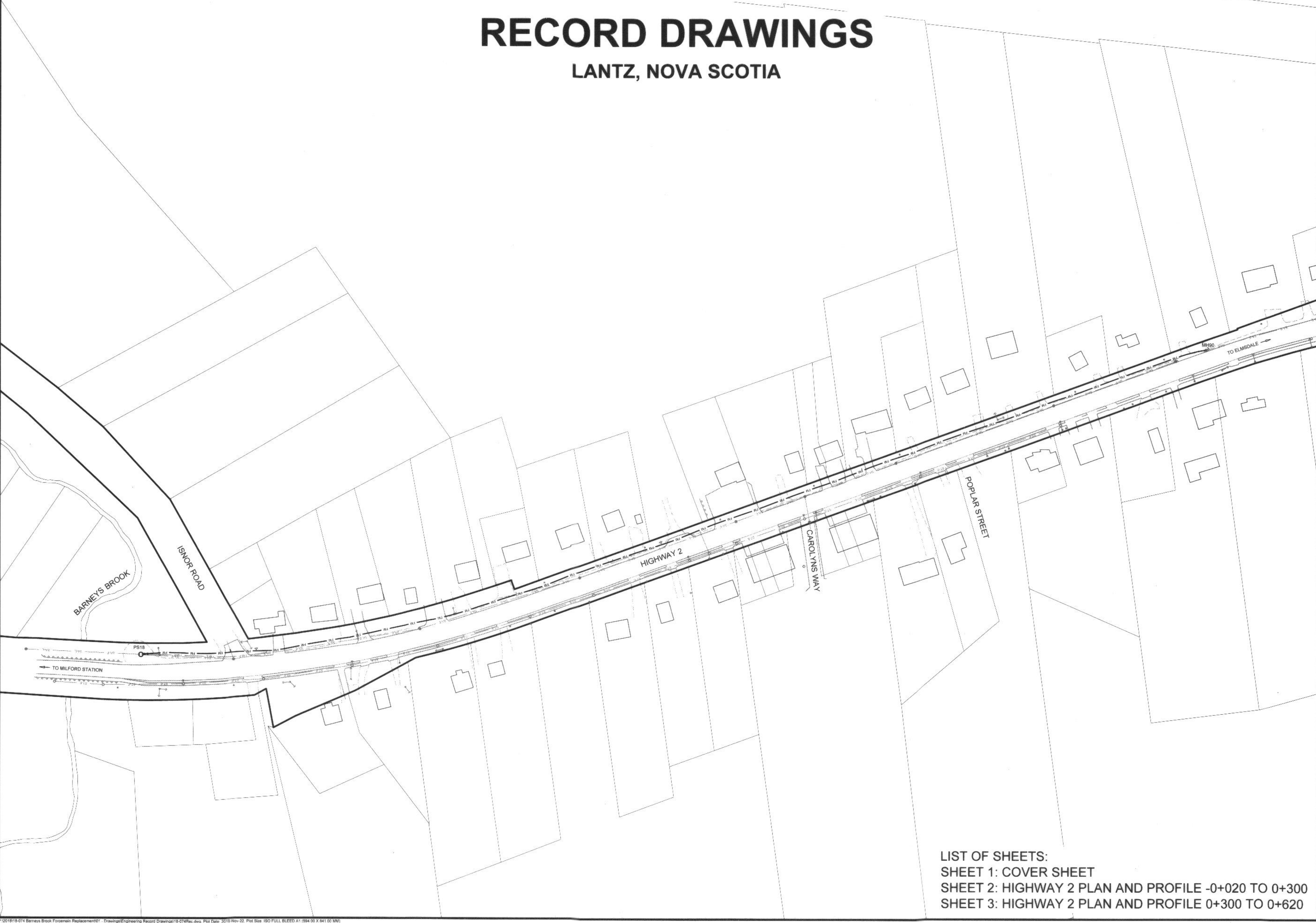
CLIENT

EAST HANTS  
PROJECT DESCRIPTION

BARNEYS BROOK FORCEMAIN  
REPLACEMENT  
LANTZ, NOVA SCOTIA  
SHEET DESCRIPTION

COVER SHEET

Drawn L. GRANT	Engineer E. TEASDALE	Project No. 18-074	Drawing No. 1 of 3
Date Drawn JUN. 29, 2019	Scale 1:1000	Filename 18-074Rec.dwg	



- LIST OF SHEETS:  
SHEET 1: COVER SHEET  
SHEET 2: HIGHWAY 2 PLAN AND PROFILE -0+020 TO 0+300  
SHEET 3: HIGHWAY 2 PLAN AND PROFILE 0+300 TO 0+620